


Leicestershire
County Council


Leicestershire
County Council

NOTES:

1. ALL DIMENSIONS ARE IN MILLIMETRES. ALL LEVELS ARE IN METRES ABOVE ORDNANCE DATUM.

MAPINFO (C) Leicestershire County Council
This map is based/reproduced from Ordnance Survey material with the permission of Ordnance Survey on behalf of the Controller of Her Majesty's Stationery Office
© Crown copyright. Unauthorised reproduction infringes Crown copyright and may lead to prosecution or civil proceedings. Leicestershire County Council 100019271.
Published 2012.

 Proposed 75mm high kerb to kerb flat top road hump.
Position indicative based on 100m approx. spacing.

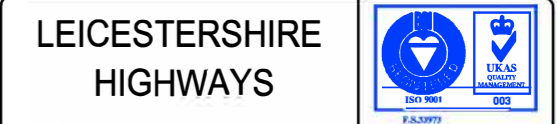
 Proposed 75mm high junction table.
Position indicative.

REVISION APPROVED	AMENDMENT	SIGNED/DATE	REV



ENVIRONMENT AND
TRANSPORT DEPARTMENT

MATTHEW LUGG
DIRECTOR
B.Eng., C.Eng., MICE., MCIHT., DMS.



CLIENT:
LUBBESTHORPE DEVELOPMENT

TITLE:
PARISH OF LEICESTER FOREST EAST
WARREN LANE & BEGGAR'S LANE
INDICATIVE TRAFFIC CALMING TO
MITIGATE THE IMPACT OF INCREASED
TRAFFIC FROM NEW DEVELOPMENT

DRAWING NUMBER	SCALE
SK/2012/64	1:2500

PREPARED BY: DE	DATE: July 2012
CHECKED BY: DE	SIZE: A3
APPROVED BY: LQ	CORR. FILE:

AUTOCAD PROJECT DIR: k:\
AUTOCAD FILENAME:

COUNTY HALL * GLENFIELD * LEICESTER * LE3 8RJ
Tel: 0116 3050001 * Direct Dial 0116 3056819

E-Mail address: engineeringdesign@leics.gov.uk www.leics.gov.uk

This page is intentionally left blank